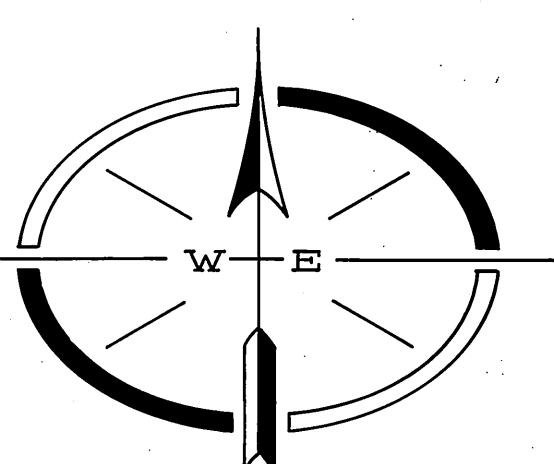


DORCHESTER

WENTWORTH

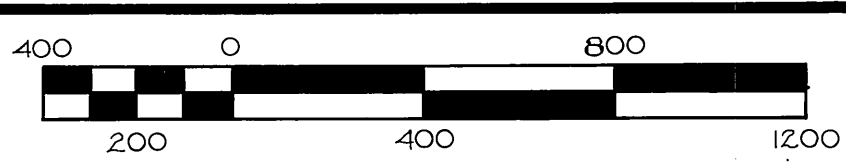
GROTON

ELECTRIC POWERLINE
RIGHT-OF-WAY



NOTES

- Grid shown is based on New Hampshire coordinate system.
- Maps to be used for assessing purposes only. NOT for legal conveyance of property or deed descriptions.
- Property data and town boundaries compiled from USGS grids, USFS maps, surveys, deed research, aerial photography, & field measurement.
- Parcel areas obtained from either legal surveys or planimetry.



SCALE: 1" = 400'

TAX MAP OF THE TOWN OF

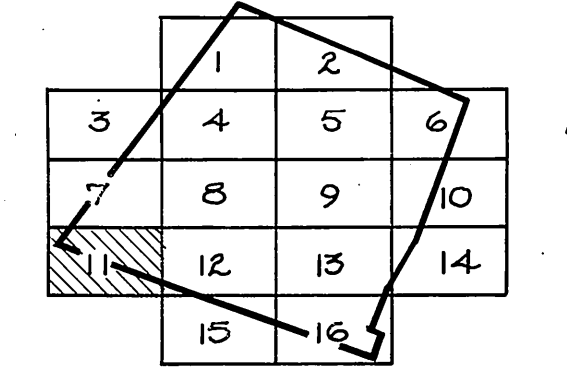
RUMNEY
Grafton County, N.H.

CURRENT TO:
APRIL 1, 2015


LEGEND

- White Mountain National Forest
- stream or brook
- refer to adjacent section map
- gravel road

SECTION MAP REFERENCE



PREPARED BY:



R.F.D. # 1
Campton, N.H.
05223