


Stinson Mtn.
 elev.: 2870'
 highest point in Rumney



ABANDONED FIRE
 LOOKOUT TOWER
 REMOVED 1985

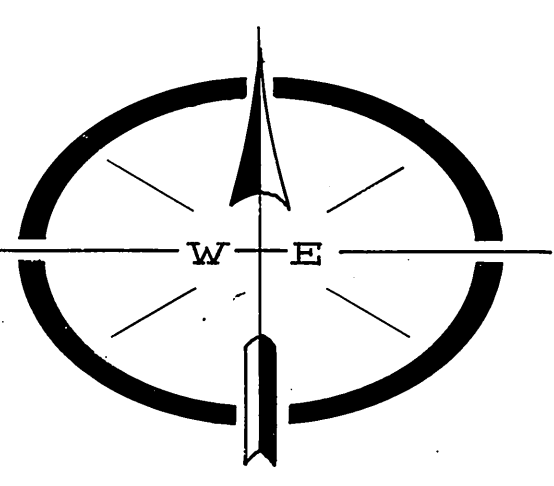
WHITE
 MOUNTAIN
 NATIONAL
 FOREST

LOWER DOETOWN ROAD
 presently closed
 NOT PASSABLE

STONE HOUSE ROAD
 12' R.O.W.

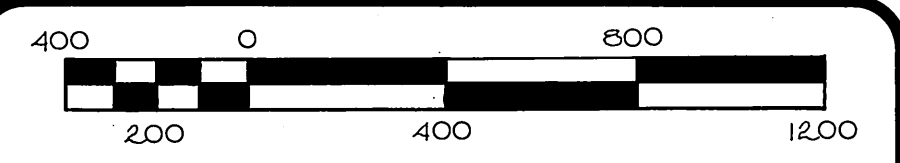
Ramsey Brook

Kenshin Camp



NOTES

- Grid shown is based on New Hampshire coordinate system.
- Maps to be used for assessing purposes only. Not for legal conveyance of property or deed descriptions.
- Property data and town boundaries compiled from USGS grids, USFS maps, surveys, deed research, aerial photography, & field measurement.
- Parcel areas obtained from either legal surveys or planimetry.



SCALE: 1" = 400'

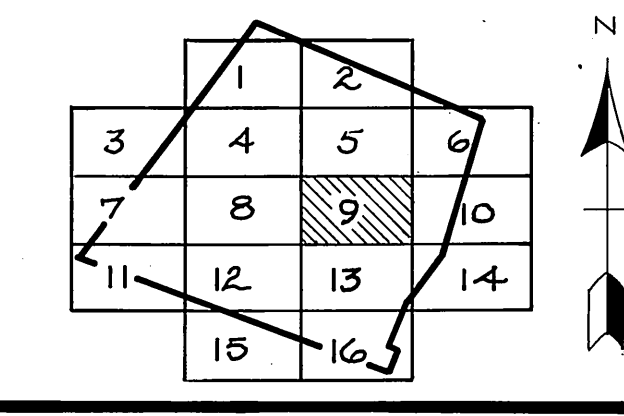
TAX MAP OF THE TOWN OF

RUMNEY
 Grafton County, N.H. CURRENT TO:
 APRIL 1, 2015

LEGEND

- White Mountain National Forest
- stream or brook
- refer to adjacent section map
- gravel road

SECTION MAP REFERENCE



Prepared By:

